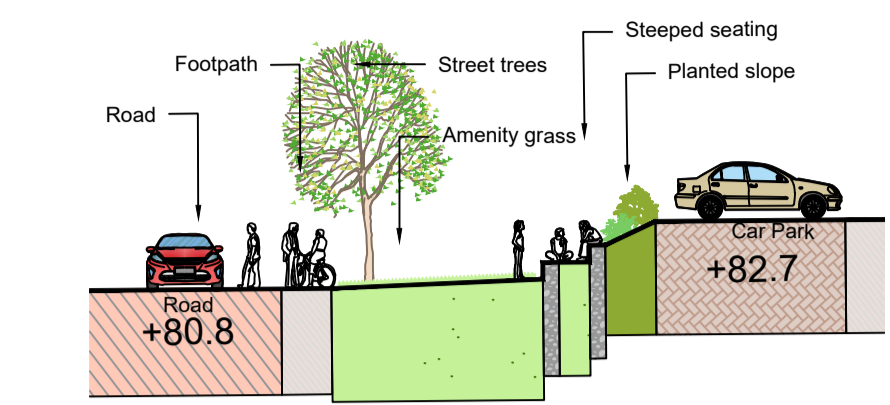
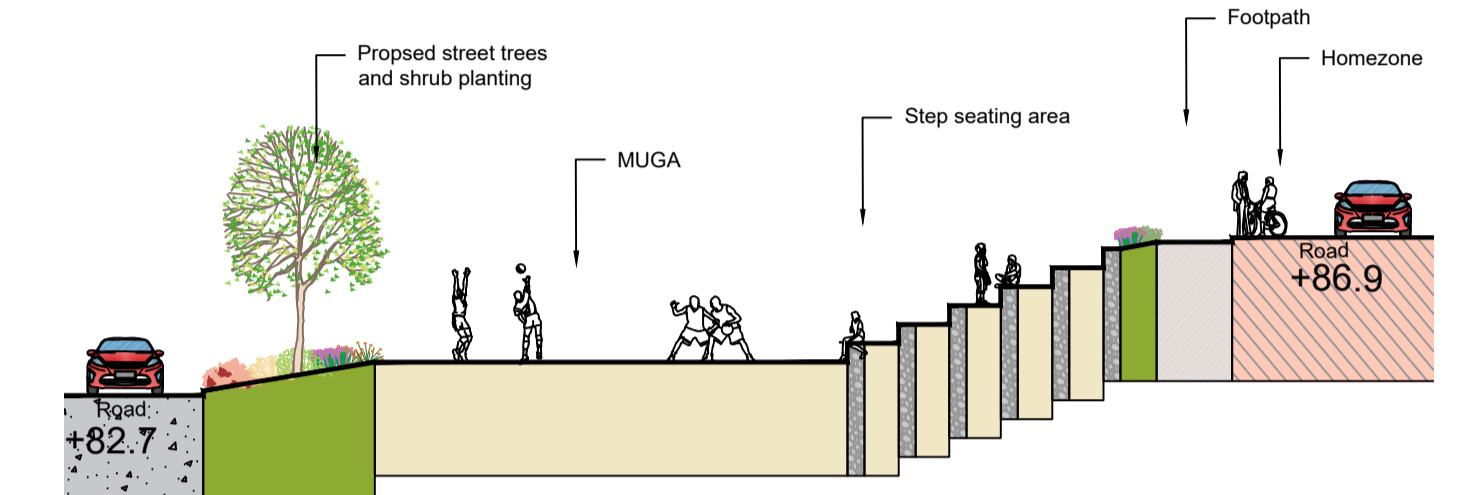


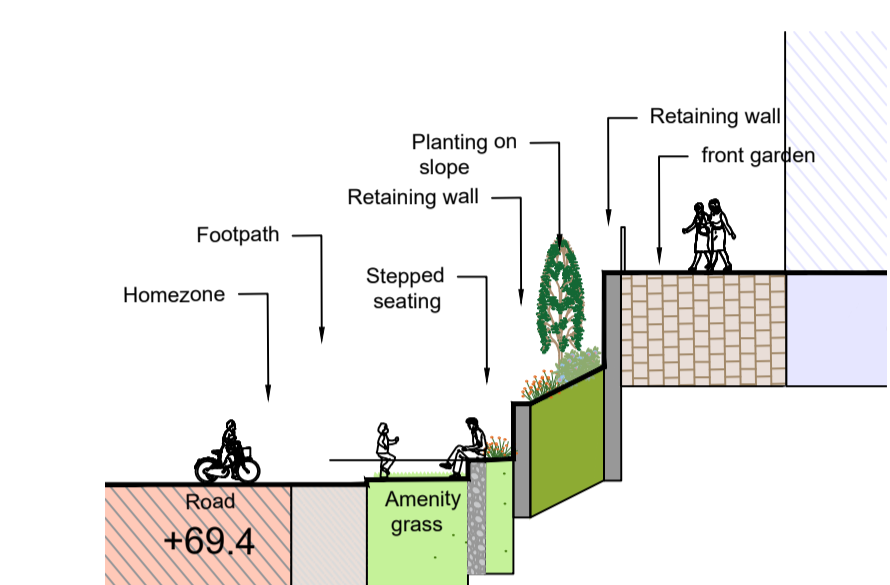
Section D-D 1:200@A1



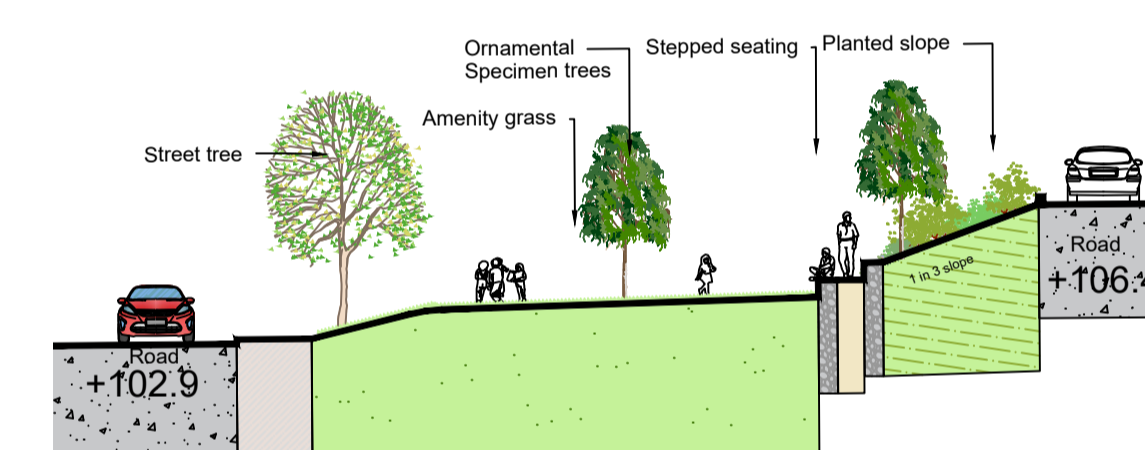
Section E-E 1:200@A1



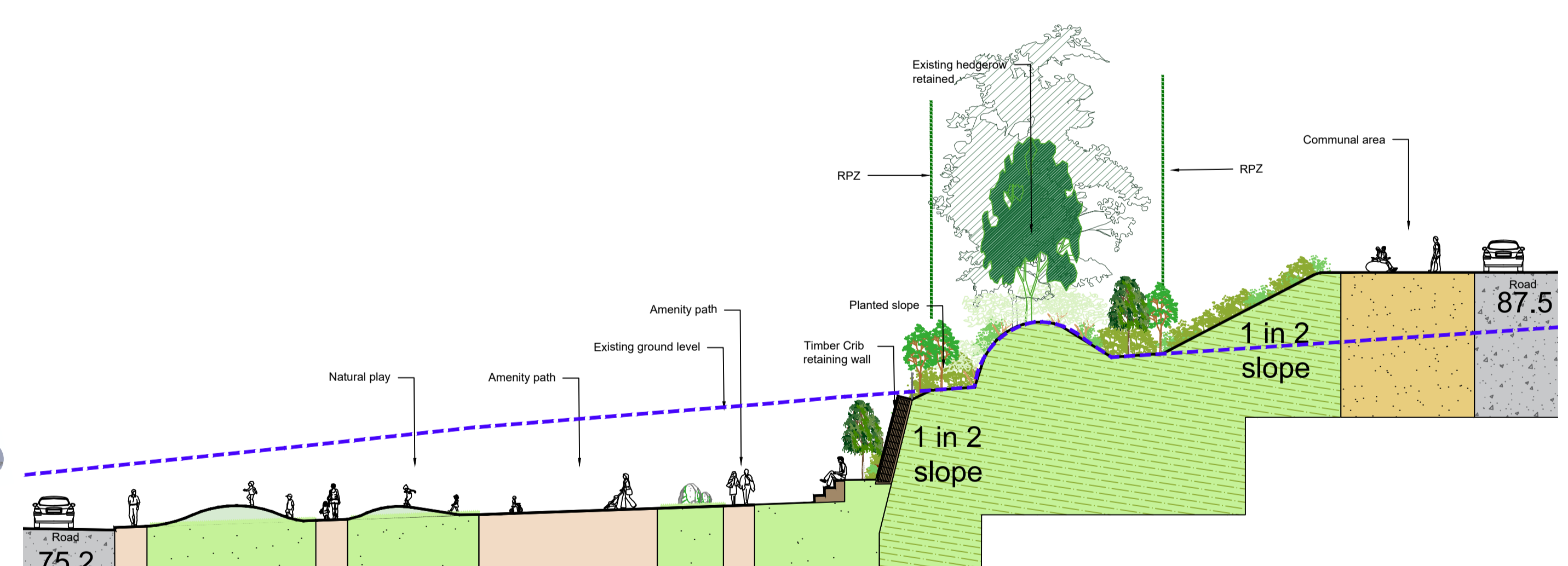
Section F-F 1:200@A1



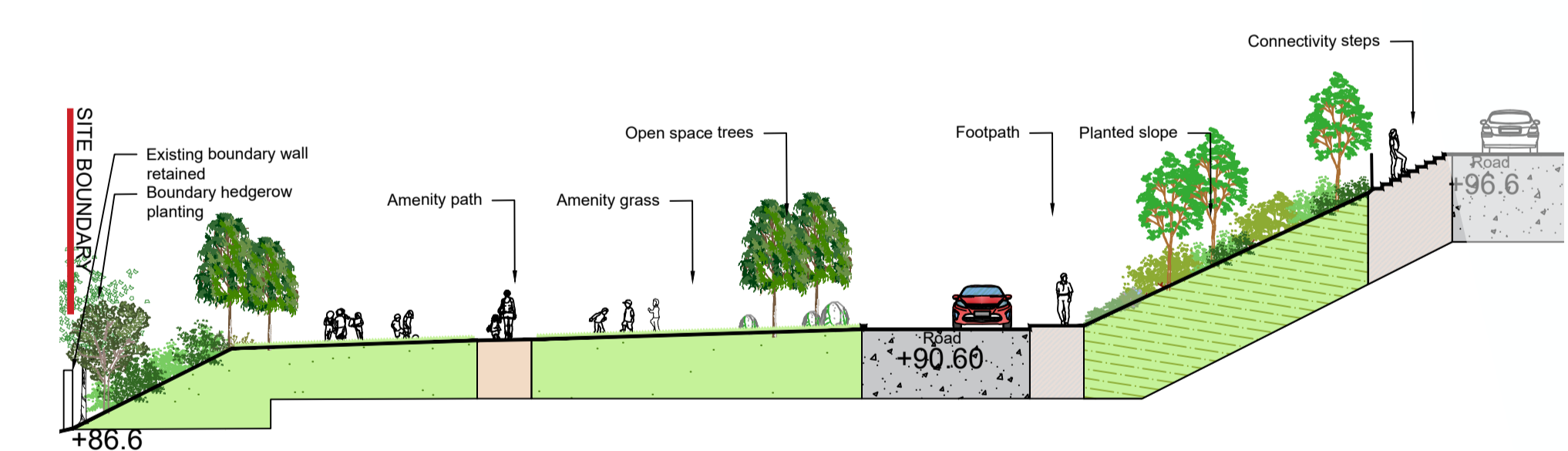
Section H-H 1:200@A1



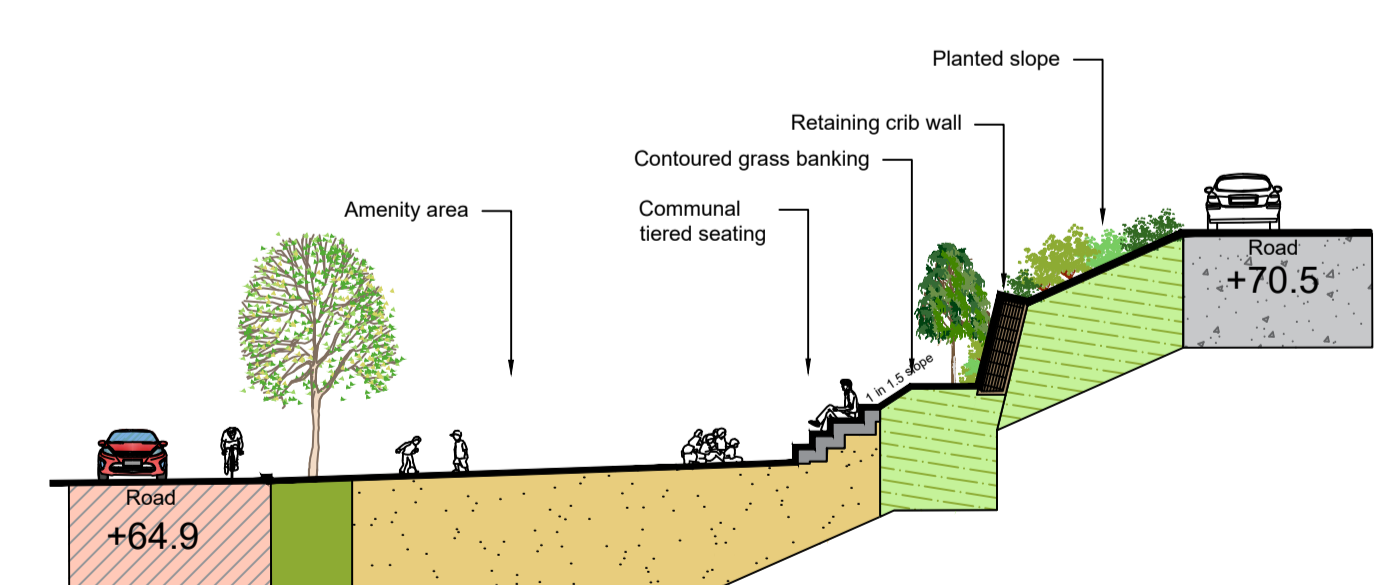
Section A-A 1:200@A1



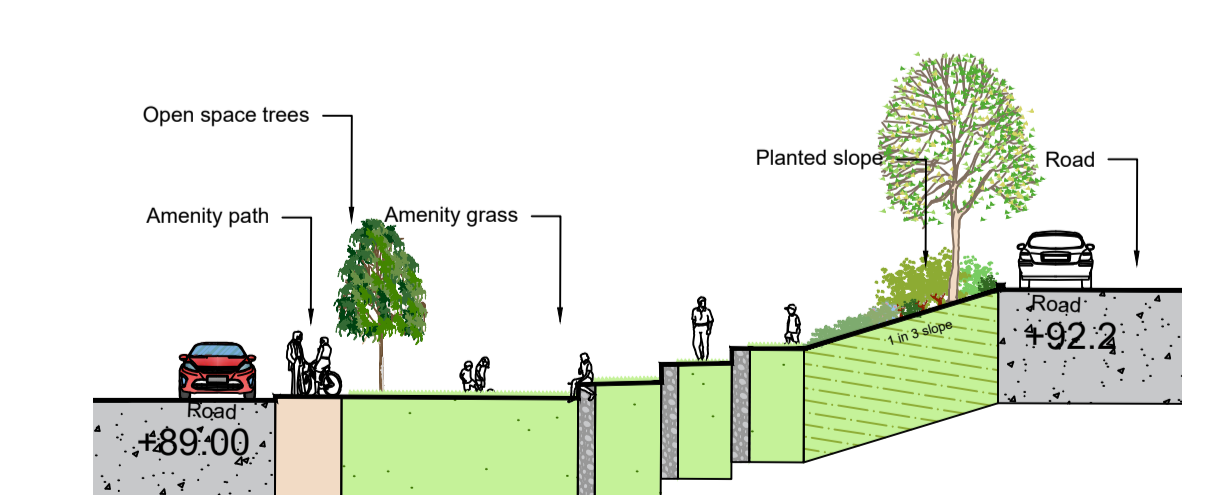
Section G-G 1:200@A1



Section B-B 1:200@A1



Section I-I 1:200@A1




Section C-C 1:200@A1

NOTE: THIS DRAWING IS INTENDED FOR THE PURPOSE OF MAKING A PLANNING APPLICATION AND MAY NOT BE USED FOR ANY OTHER PURPOSE.

REV	DATE	AMENDMENT

CUNNANE STRATTON REYNOLDS
LAND PLANNING & DESIGN



CORK OFFICE
COPLEY HALL COTTERS STREET CORK
TEL 021 496 9224 FAX 021 496 9012
EMAIL corkinfo@csrandplan.ie

PROJECT: GLOUNTHAUNE RESIDENTIAL DEVELOPMENT CO. CORK	DATE: NOVEMBER 2021
DRAWING: SITE SECTIONS	SCALE: 1:200 @ A1
	DRAWN: AT
	CHECKED: JK
	DRAWING NO: 21543-2-201